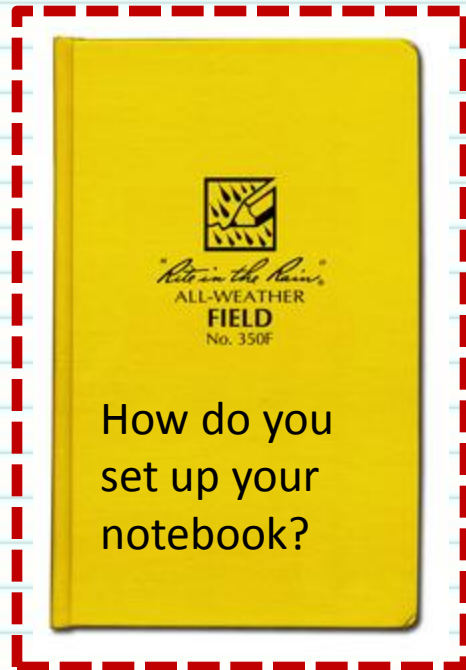


# Mount Etna Sicily, Italy

Start fieldtrip

How to navigate



Fieldtrip guide:

Laura Lukes

Photos ©2012

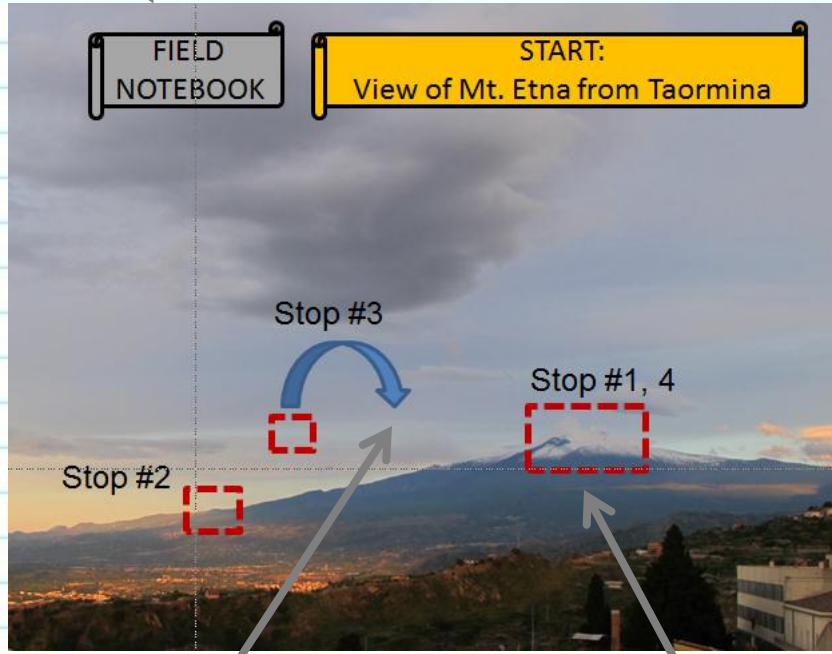
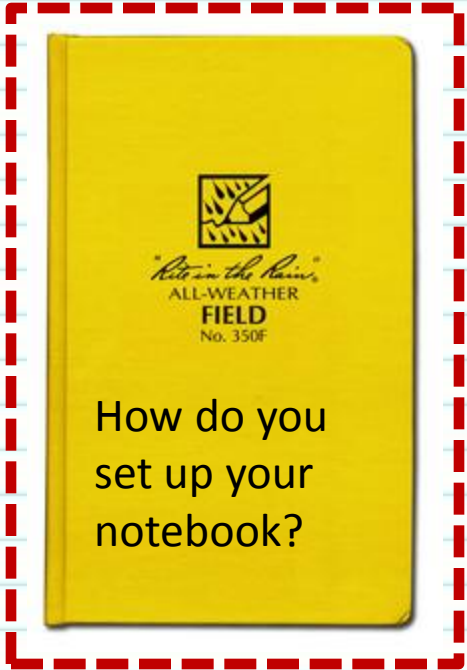
[lukes.laura@gmail.com](mailto:lukes.laura@gmail.com)

# How to go on the fieldtrip

Gray scrolls indicate links to other stops or resources

Yellow scrolls indicate your current location

Start fieldtrip



Blue arrows indicate where the next stop is geographically from where you are.

Click on red box to visit field trip stop.

Location:

Date:

**STOP #1:**

Observations

Inferences

**STOP #2:**

Observations

Inferences

**STOP #3:**

Observations

Inferences

**STOP #4a:**

Observations

Inferences

**STOP #4b:**

Observations

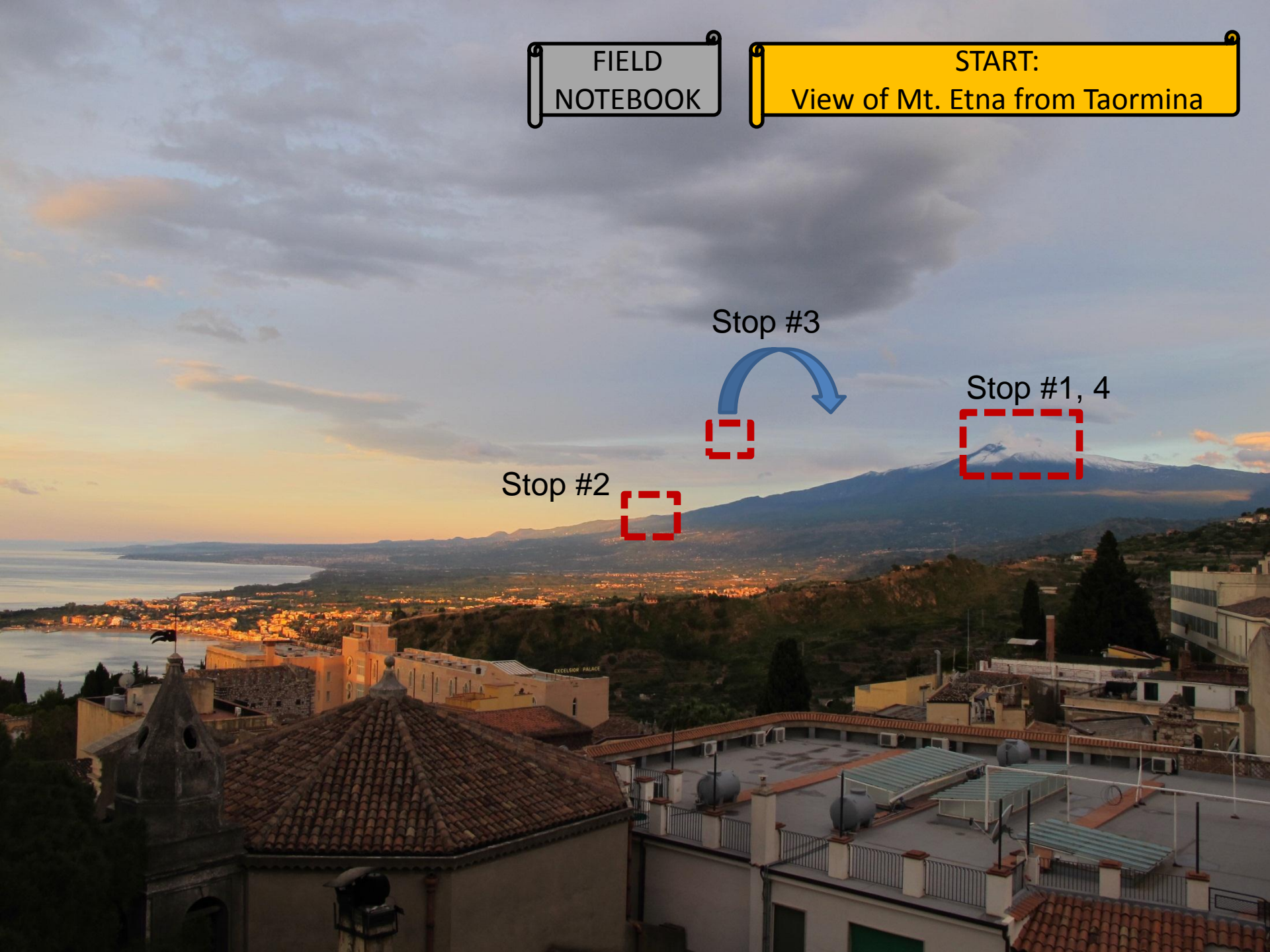
Inferences

Tips on observing:

- Topography?
- Structure of rocks?
- Rock color?
- Rock texture?
- Vesicles?

FIELD  
NOTEBOOK

START:  
View of Mt. Etna from Taormina




OTHER  
STOPS

BACK

STOP #1

Stop #4



OTHER  
STOPS

BACK

STOP #4a

Sample A



STOP #4b



OTHER  
STOPS

BACK

STOP #4b

Sample B



OTHER  
STOPS

BACK





OTHER  
STOPS

BACK



Sample C

OTHER  
STOPS

BACK

STOP #2

STOP #3



OTHER  
STOPS

BACK



OTHER  
STOPS

BACK



OTHER  
STOPS

BACK

STOP #3

